

Information

Información

LOCAL
LINK

81

Effective September 3, 2017



Milford Mill to Deer Park

Daily Service

ESPAÑOL

How to Read the Timetables

Select the schedule for the day and direction you are traveling. Select the timepoint stop closest to your boarding point along the top of the schedule. Read down the column to the time you want to begin traveling. Follow the same method to determine the arrival time at your destination. All times are approximate.

Exact fare is required. Bus fareboxes accept CharmCards, coins, dollar bills, and Day, Weekly, and Monthly passes. Two children under 6 years of age may ride free when accompanied by a full fare paying passenger. Some routes offer supplemental service; see mta.maryland.gov for supplemental schedules.

Cómo leer los horarios

Seleccione el horario del día y su destino. Seleccione la parada programada más cercana al lugar donde se subirá en la parte superior del horario. Lea hacia abajo la columna hasta la hora en la que quiere comenzar a viajar. Siga el mismo método para determinar la hora de llegada en su destino. Todas las horas son aproximadas.

Se exige la tarifa exacta. Las máquinas de los autobuses aceptan CharmCards, monedas, billetes de dólar y pases diarios, semanales y mensuales. Dos niños menores de 6 años pueden viajar gratis acompañados de un pasajero que paga la tarifa total. Algunas rutas ofrecen servicios adicionales; visite mta.maryland.gov para consultar los horarios adicionales.

For more information, or to request this document in an alternate format or translated into another language, please contact the department listed below.

Para mayor información o para solicitar este documento en un formato alternativo o traducido a otro idioma, por favor contacte el departamento enlistado abajo.

欲了解更多信息或欲索取另一种格式或译成其它语言的本文档，请联系下列部门。

Pour plus d'informations, ou pour obtenir ce document sous un format différent ou traduit dans une autre langue, veuillez contacter le département indiqué ci-dessous.

더 자세한 정보가 필요하시거나, 이 문서에 대한 다른 형식의 복사본 또는 다른 언어로 번역된 복사본이 필요하시면 아래 기재된 부서로 문의하시기 바랍니다.

Para sa higit na impormasyon, o para hilingin ang dokumentong ito na nasa panghaliling format o nakasalang-wika sa iba pang wika, mangyaring kontakin ang departamentong nakalista sa ibaba.

Для получения дополнительной информации или запроса этого документа в альтернативном формате либо в переводе на другой язык, просьба связаться с указанным отделом.

MTA Transit Information Contact Center

Agents available Monday - Friday, 6:00 AM - 7:00 PM

410-539-5000 • 866-743-3682 • TTY 410-539-3497 • Maryland Relay Users Dial 7-1-1

MTA Police (24/7) • 410-454-7720

Mobility Service • 410-764-8181

09/03/2017



Milford Mill

Rockdale

Randallstown

Randallstown Park & Ride (Chapman Road)

Deer Park








MARYLAND DEPARTMENT OF TRANSPORTATION
MARYLAND TRANSIT ADMINISTRATION

mta.maryland.gov

866-RIDE-MTA

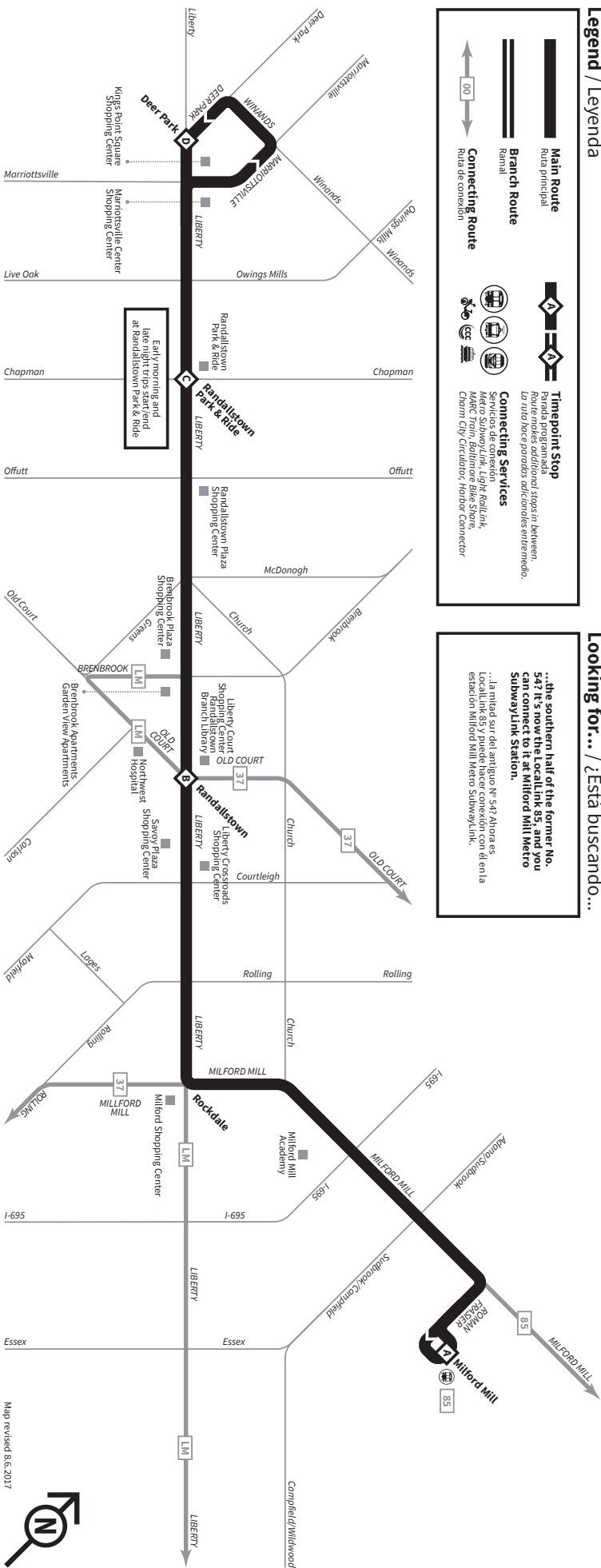
BALTIMORE
LINK

Legend / Leyenda

	Main Route Ruta principal		Timepoint Stop Parada programada / parada de transferencia La ruta hace paradas adicionales entre medio. Services de conexión Mapa: Solimov Station, Light Rail Link, Metro SubwayLink, Light Rail Station, Chesa City, Ciclador, Harbor Connector
	Branch Route Rama		Connecting Services Servicios de conexión Mapa: Solimov Station, Light Rail Link, Metro SubwayLink, Light Rail Station, Chesa City, Ciclador, Harbor Connector
	Connecting Route Ruta de conexión		

Looking for... / ¿Está buscando...

...the southern half of the former No. 547 it's now the LocalLink 85, and you can connect to it at Milford Mill Metro SubwayLink Station.
...la mitad sur del antiguo N° 547. Ahora es LocalLink 85 y puede hacer conexión con el en la estación Milford Mill Metro SubwayLink.



Map revised 8.5.2017

A system map showing all MTA routes is available at mta.maryland.gov/content/transit-maps
En una Maryland.gov/content/transit-maps hay disponible un mapa del sistema que muestra todas las rutas de MTA

Weekdays

Westbound to Deer Park

Días de la semana / Dirección oeste a Deer Park

Weekdays

Eastbound to Milford Mill

Días de la semana / Dirección este a Milford Mill

A Milford Mill Metro SubwayLink Station	B Randallstown Liberty & Old Court	C Randallstown Park & Ride Liberty & Chapman	D Deer Park Deer Park & Liberty	
4:05	4:15	4:21	-	
4:50	5:00	5:06	-	
5:35	5:45	5:51	-	EARLY
6:15	6:27	6:32	6:41	
6:50	7:02	7:07	7:16	AM PEAK
7:25	7:37	7:42	7:51	
8:00	8:12	8:17	8:26	
8:35	8:47	8:52	9:01	
9:10	9:22	9:28	9:37	
9:45	9:57	10:03	10:12	
10:20	10:32	10:38	10:47	
10:55	11:07	11:13	11:22	
11:30	11:42	11:48	11:57	MIDDAY
12:05	12:17	12:23	12:32	
12:40	12:52	12:58	1:07	
1:15	1:27	1:33	1:42	
1:50	2:02	2:08	2:17	
2:25	2:37	2:43	2:52	
3:00	3:13	3:19	3:28	
3:35	3:48	3:54	4:03	
4:10	4:23	4:29	4:38	PM PEAK
4:45	4:58	5:04	5:13	
5:20	5:33	5:39	5:48	
5:55	6:08	6:14	6:23	
6:30	6:43	6:49	6:58	
7:05	7:16	7:21	7:30	
7:40	7:51	7:56	8:05	EVENING
8:15	8:26	8:31	8:40	
8:50	9:01	9:06	9:15	
9:25	9:36	9:41	9:50	
10:00	10:11	10:17	-	
10:40	10:51	10:57	-	
11:20	11:30	11:36	-	LATE NIGHT
11:55	12:05	12:11	-	
12:40	12:50	12:56	-	
1:25	1:35	1:41	-	
2:20	2:30	2:36	-	

D Deer Park Deer Park & Liberty	C Randallstown Park & Ride Liberty & Chapman	B Randallstown Liberty & Old Court	A Milford Mill Metro SubwayLink Station	
-	4:05	4:10	4:21	EARLY
-	4:55	5:00	5:11	
-	5:40	5:45	5:56	
6:15	6:20	6:26	6:40	AM PEAK
6:50	6:55	7:01	7:15	
7:25	7:30	7:36	7:50	
8:00	8:05	8:11	8:25	
8:35	8:40	8:46	9:00	
9:10	9:15	9:22	9:36	
9:45	9:50	9:57	10:11	
10:20	10:25	10:32	10:46	
10:55	11:00	11:07	11:21	
11:30	11:35	11:42	11:56	MIDDAY
12:05	12:10	12:17	12:31	
12:40	12:45	12:52	1:06	
1:15	1:20	1:27	1:41	
1:50	1:55	2:02	2:16	
2:25	2:30	2:37	2:51	
3:00	3:05	3:12	3:26	
3:35	3:40	3:47	4:01	
4:10	4:15	4:22	4:36	PM PEAK
4:45	4:50	4:57	5:11	
5:20	5:25	5:32	5:46	
5:55	6:00	6:07	6:21	
6:30	6:35	6:42	6:56	
7:05	7:10	7:16	7:28	EVENING
7:40	7:45	7:51	8:03	
8:15	8:20	8:26	8:38	
8:50	8:55	9:01	9:13	
9:25	9:30	9:36	9:48	
-	10:10	10:16	10:28	LATE NIGHT
-	10:50	10:56	11:08	
-	11:35	11:40	11:51	
-	12:20	12:25	12:36	
-	1:05	1:10	1:21	
-	1:50	1:55	2:06	

Saturdays

Westbound to Deer Park
Sábados / Dirección oeste a Deer Park

Saturdays

Eastbound to Milford Mill
Sábados / Dirección este a Milford Mill

A Milford Mill Metro SubwayLink Station	B Randallstown Liberty & Old Court	C Randallstown Park & Ride Liberty & Chapman	D Deer Park Deer Park & Liberty
4:00	4:09	4:15	-
4:50	4:59	5:05	-
5:40	5:49	5:55	-
6:25	6:34	6:40	-
7:10	7:19	7:25	-
8:00	8:09	8:14	8:22
8:35	8:44	8:49	8:57
9:10	9:19	9:24	9:32
9:45	9:54	9:59	10:07
10:20	10:31	10:36	10:45
10:55	11:06	11:11	11:20
11:30	11:41	11:46	11:55
12:05	12:16	12:21	12:30
12:40	12:51	12:56	1:05
1:15	1:26	1:31	1:40
1:50	2:01	2:06	2:15
2:25	2:36	2:41	2:50
3:00	3:11	3:16	3:25
3:35	3:46	3:51	4:00
4:10	4:21	4:26	4:35
4:45	4:56	5:01	5:10
5:20	5:31	5:36	5:45
5:55	6:06	6:11	6:20
6:30	6:41	6:46	6:55
7:05	7:14	7:19	7:27
7:40	7:49	7:54	8:02
8:15	8:24	8:29	8:37
8:50	8:59	9:04	9:12
9:30	9:39	9:44	9:52
10:20	10:29	10:35	-
11:05	11:14	11:20	-
11:50	11:59	12:05	-
12:35	12:44	12:50	-
1:20	1:29	1:35	-
2:05	2:14	2:20	-

EARLY

DAY

EVENING

LATE NIGHT

D Deer Park Deer Park & Liberty	C Randallstown Park & Ride Liberty & Chapman	B Randallstown Liberty & Old Court	A Milford Mill Metro SubwayLink Station
-	4:24	4:30	4:41
-	5:14	5:20	5:31
-	6:04	6:10	6:21
-	6:49	6:55	7:06
-	7:34	7:40	7:51
8:00	8:04	8:09	8:20
8:35	8:39	8:44	8:55
9:10	9:14	9:19	9:30
9:45	9:49	9:54	10:05
10:20	10:25	10:31	10:44
10:55	11:00	11:06	11:19
11:30	11:35	11:41	11:54
12:05	12:10	12:16	12:29
12:40	12:45	12:51	1:04
1:15	1:20	1:26	1:39
1:50	1:55	2:01	2:14
2:25	2:30	2:36	2:49
3:00	3:05	3:11	3:24
3:35	3:40	3:46	3:59
4:10	4:15	4:21	4:34
4:45	4:50	4:56	5:09
5:20	5:25	5:31	5:44
5:55	6:00	6:06	6:19
6:30	6:35	6:41	6:54
7:05	7:09	7:14	7:25
7:40	7:44	7:49	8:00
8:21	8:25	8:30	8:41
9:06	9:10	9:15	9:26
9:56	10:00	10:05	10:16
-	10:44	10:50	11:01
-	11:29	11:35	11:46
-	12:14	12:20	12:31
-	12:59	1:05	1:16
-	1:44	1:50	2:01

EARLY

DAY

EVENING

LATE NIGHT

Sundays and Holidays

Westbound to Deer Park

Domingos y festivos / Dirección oeste a Deer Park

Sundays and Holidays

Eastbound to Milford Mill

Domingos y festivos / Dirección este a Milford Mill

A Milford Mill Metro SubwayLink Station	B Randallstown Liberty & Old Court	C Randallstown Park & Ride Liberty & Chapman	D Deer Park Deer Park & Liberty	
4:00	4:09	4:15	-	EARLY
4:50	4:59	5:05	-	
5:40	5:49	5:55	-	
6:25	6:34	6:40	-	
7:10	7:19	7:25	-	
8:00	8:09	8:13	8:21	
8:35	8:44	8:48	8:56	
9:10	9:19	9:23	9:31	
9:45	9:54	9:58	10:06	
10:20	10:30	10:35	10:44	
10:55	11:05	11:10	11:19	
11:30	11:40	11:45	11:54	
12:05	12:15	12:20	12:29	
12:40	12:50	12:55	1:04	DAY
1:15	1:25	1:30	1:39	
1:50	2:00	2:05	2:14	
2:25	2:35	2:40	2:49	
3:00	3:10	3:15	3:24	
3:35	3:45	3:50	3:59	
4:10	4:20	4:25	4:34	
4:45	4:55	5:00	5:09	
5:20	5:30	5:35	5:44	
5:55	6:05	6:10	6:19	
6:30	6:40	6:45	6:54	
7:05	7:14	7:18	7:26	
7:40	7:49	7:53	8:01	
8:15	8:24	8:28	8:36	
8:50	8:59	9:05	-	
9:41	9:50	9:56	-	
10:30	10:39	10:45	-	
11:15	11:24	11:30	-	
12:00	12:09	12:15	-	
12:45	12:54	1:00	-	
1:30	1:39	1:45	-	

D Deer Park Deer Park & Liberty	C Randallstown Park & Ride Liberty & Chapman	B Randallstown Liberty & Old Court	A Milford Mill Metro SubwayLink Station	
-	4:25	4:31	4:42	EARLY
-	5:15	5:21	5:32	
-	6:05	6:11	6:22	
-	6:50	6:56	7:07	
-	7:35	7:41	7:52	
8:00	8:04	8:09	8:20	
8:35	8:39	8:44	8:55	
9:10	9:14	9:19	9:30	
9:45	9:49	9:54	10:05	
10:20	10:25	10:31	10:43	
10:55	11:00	11:06	11:18	
11:30	11:35	11:41	11:53	
12:05	12:10	12:16	12:28	
12:40	12:45	12:51	1:03	DAY
1:15	1:20	1:26	1:38	
1:50	1:55	2:01	2:13	
2:25	2:30	2:36	2:48	
3:00	3:05	3:11	3:23	
3:35	3:40	3:46	3:58	
4:10	4:15	4:21	4:33	
4:45	4:50	4:56	5:08	
5:20	5:25	5:31	5:43	
5:55	6:00	6:06	6:18	
6:30	6:35	6:41	6:53	
7:05	7:09	7:14	7:25	
7:40	7:44	7:49	8:00	
-	8:25	8:31	8:42	
-	9:17	9:23	9:34	
-	10:05	10:11	10:22	
-	10:50	10:56	11:07	
-	11:35	11:41	11:52	
-	12:20	12:26	12:37	
-	1:05	1:11	1:22	
-	1:50	1:56	2:07	

Notes / Notas

Early morning and late night trips start/end at Randallstown Park & Ride (Liberty & Chapman) instead of Deer Park.